

Official New Russia Township Zoning Map

Map Adopted:

Adopted: January 1, 1992
 Amended: September 14, 1995
 Amended: May 4, 2000
 Amended: 2018
 Amended: August 16, 2022
 Amended:









Chair, New Russia Township Trustees

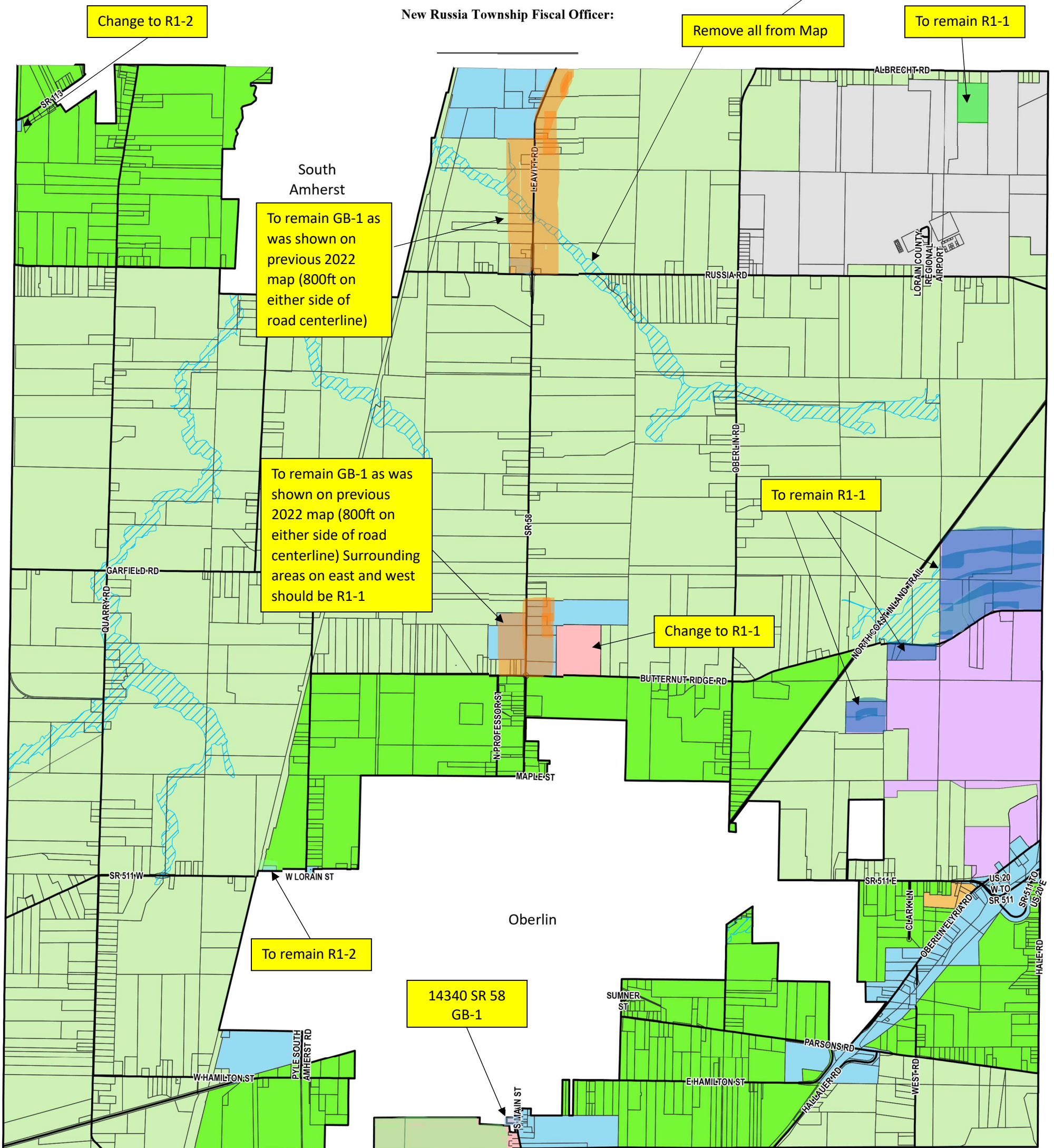
Township Trustee:

Township Trustee:

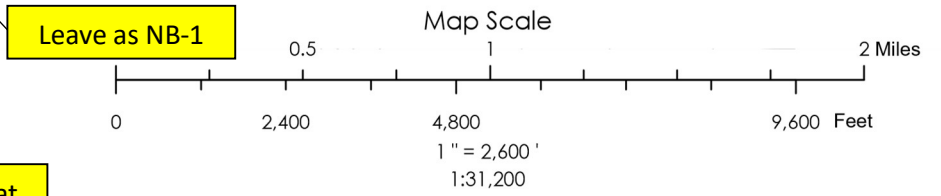
New Russia Township Fiscal Officer:

Zoning Designations

- | | | | |
|---|--------------------------------|---|--------------------------------|
|  | R1-1, Agricultural Residential |  | HI-1, Heavy Industrial |
|  | R1-2, Low Density Residential |  | MS-1, Motorist Service |
|  | NB-1, Neighborhood Business |  | IP-1, Industrial Park District |
|  | GB-1, General Business |  | FP-1, Floodplain |



Map Produced by:
 Lorain County Auditor
 J. Craig Snodgrass, CPA, CGFM
 GIS Department
 2/6/2024



Line between R1-2 and NB-1 at western edge of small parcels